

ORDINANCE NO. 00-5109

AN ORDINANCE OF THE CITY OF BILLINGS, AMENDING BILLINGS MUNICIPAL CODE, CHAPTER 11, ELECTIONS, IN PARTICULAR, SECTION 11-102(c), WARD BOUNDARIES; AND CHANGING THE WARD BOUNDARIES ESTABLISHED THEREIN BY ADDING CERTAIN NEWLY ANNEXED REAL PROPERTY TO WARD V, PROVIDING FOR CERTIFICATION AND REPEALING OF ALL ORDINANCES AND RESOLUTIONS INCONSISTENT THEREWITH.

BE IT RESOLVED BY THE CITY COUNCIL OF THE CITY OF BILLINGS, MONTANA:

1. AMENDMENT. Pursuant to Billings Municipal Code, Section 1.16.030, and the State Law, Billings Municipal Code, Section 1.16.030 Ward Boundaries, is hereby amended by adding to the following designated Ward the following described real property:

WARD V:
N1/2NW1/4NW1/4 of Section 12, Township 1 South, Range 25 East, LESS Emerick Subdivision, c/S 1702 and the North 120 feet previously annexed, containing approximately 15.5 acres, more or less. (#99-07)

2. CERTIFICATION. Pursuant to M.C.A. Section 13-3-103, the above change and alteration is hereby certified to the election administrator by the City Council, and the City Administrator or his designee is hereby directed to certify the changes and alterations and to deliver a map showing the boundaries of the ward, the streets, avenues and alleys by name, and the ward by number, to the election administrator not more than ten (10) days after the effective date of this ordinance.

3. REPEALER. All other ordinances, sections of the Billings Municipal Code and ordinances inconsistent herewith are hereby repealed.

PASSED by the City Council on the first reading this 13th day of December, 1999.

PASSED, ADOPTED AND APPROVED on second reading this 10th day of January, 2000

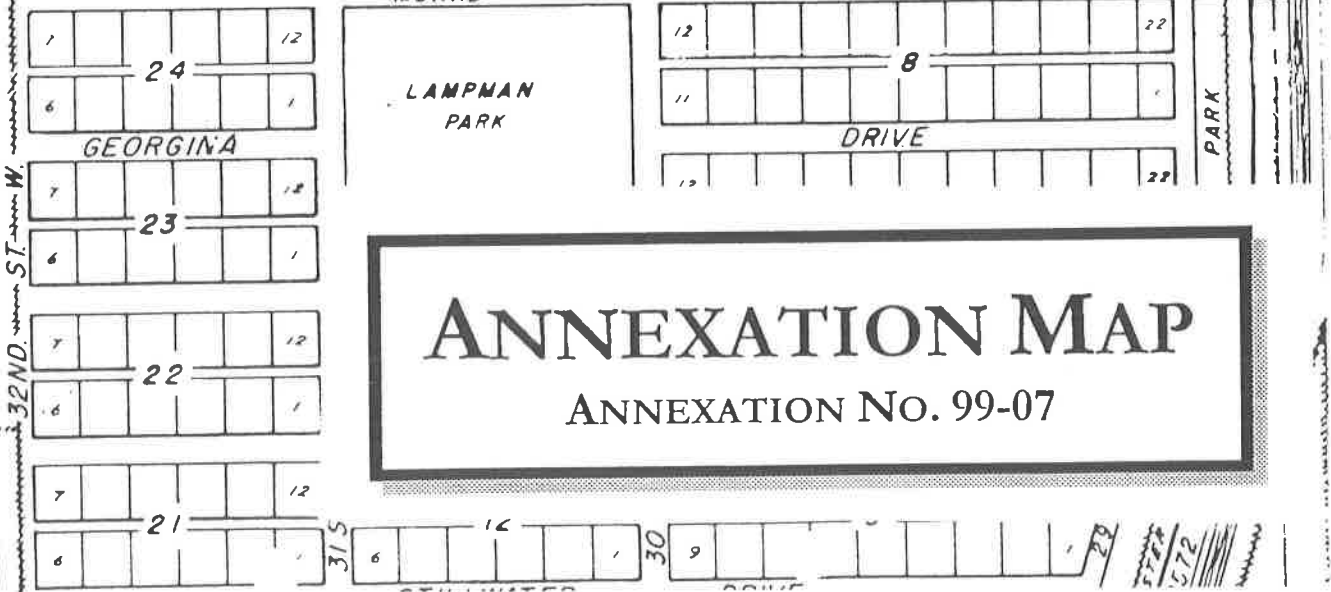
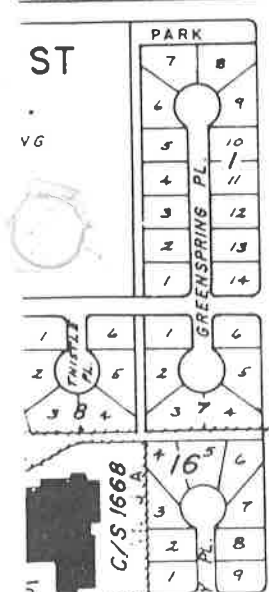

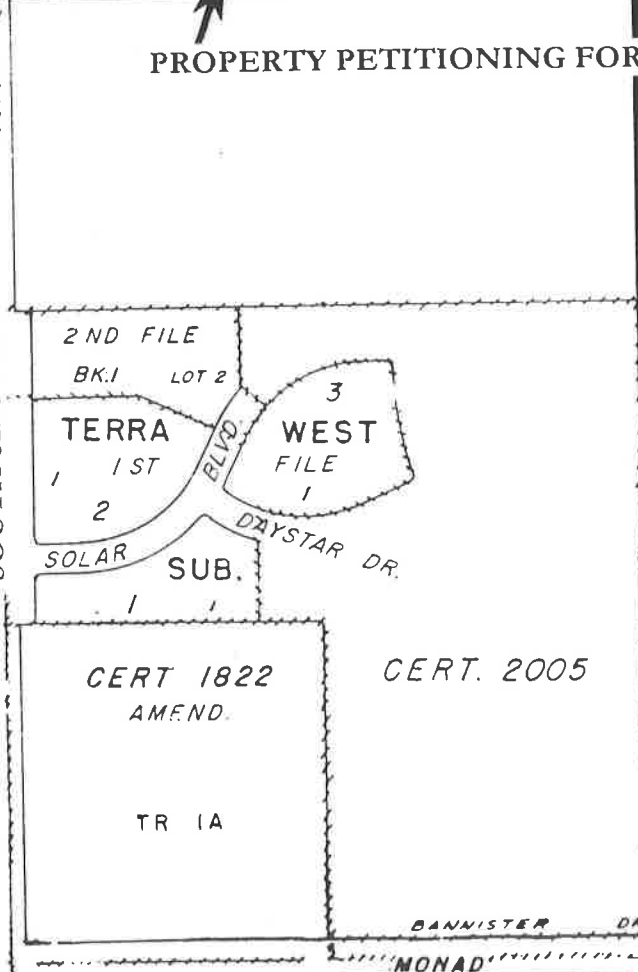
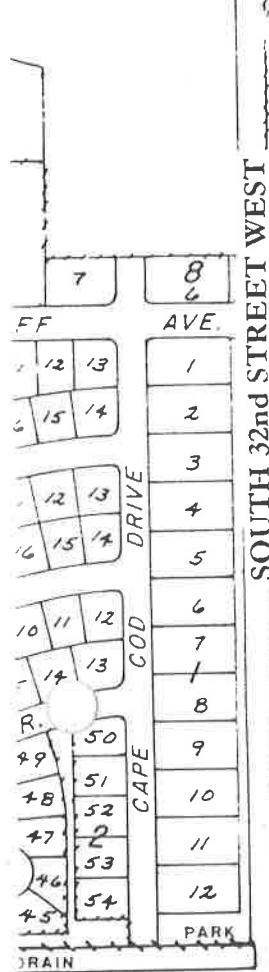
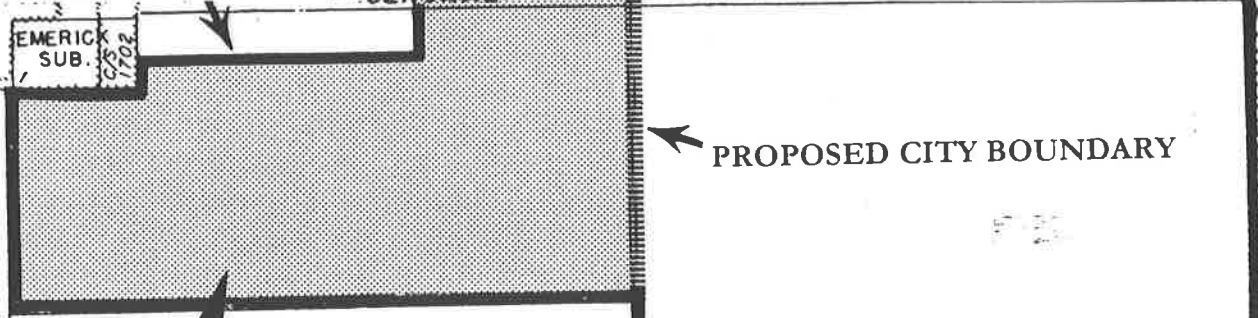
THE CITY OF BILLINGS:



BY: Charles F. Tooley
Charles F. Tooley, MAYOR

ATTEST:

BY: Marita Herold
Marita Herold, CMC/AE CITY CLERK



ANNEXATION MAP

ANNEXATION No. 99-07