

RESOLUTION NO. 08-18686

A RESOLUTION OF THE CITY OF BILLINGS, MONTANA PURSUANT TO ARTICLE II. CITY BOUNDARIES, MCA 7-1-114(1)(a); ANNEXATION PROCEDURES, MCA 7-2-4201 ET SEQ. AND SETTING FORTH AN ANNEXATION POLICY

WHEREAS, the City Council adopted the City of Billings Annexation Policy and Limits of Annexation Map by Resolution on April 10, 2006; and

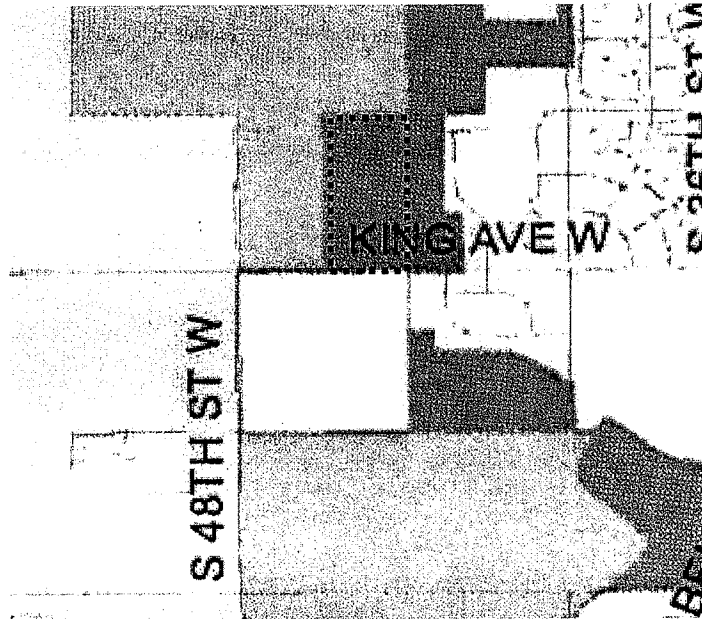
WHEREAS, the Policy states that the Map shall be revised whenever the Capital Improvements Plan is revised; and

WHEREAS, the City Council approved the FY 2009 Modifications to the Capital Improvements Plan on February 25, 2008.

NOW, THEREFORE BE IT RESOLVED BY THE CITY COUNCIL OF THE CITY OF BILLINGS, MONTANA:


That the City Council now makes and adopts the following change to the Limits of Annexation Map:

**LIMITS OF ANNEXATION MAP**  
**Revised February 25, 2008**

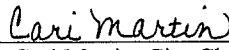


APPROVED AND PASSED by the City Council of the City of Billings, this 25<sup>th</sup> day of February, 2008.

THE CITY OF BILLINGS:

BY:   
Ron Tussing, Mayor

ATTEST:

BY:   
Cari Martin, City Clerk

