






# Bike Lane Count Locations 2018

| Scanner ID | CORRIDOR              |
|------------|-----------------------|
| 1          | 38th Street West      |
| 2          | High Sierra Boulevard |
| 3          | Lake Hills Drive      |
| 4          | Pemberton Lane        |
| 5          | Senators Boulevard    |
| 6          | South 25th Street     |
| 7          | Aronson Avenue        |
| 8          | 6th Avenue South      |
| 9          | Briarwood Boulevard   |
| 10         | North 30th Street     |
| 11         | Poly Drive            |
| 12         | South 28th Street     |
| 13         | 2nd Avenue North      |
| 14         | 3rd Avenue North      |
| 15         | 32nd Street West      |
| 16         | Nutter Boulevard      |
| 17         | Overland Avenue       |
| 18         | Bench Boulevard       |
| 19         | Monad Road            |
| 20         | Rimrock Road          |
| 21         | 13th Street West      |
| 22         | Calhoun Lane          |
| 23         | Governors Boulevard   |
| 24         | Lewis Avenue          |

-  Scanner Location
-  Bike Lane
-  Shared Lane
-  Billings City Limits
-  Yellowstone County

