

CERTIFICATE AS TO RESOLUTION AND ADOPTING VOTE


I, the undersigned, being the duly qualified and acting recording officer of the City of Billings, Montana (the City), hereby certify that the attached resolution is a true copy of Resolution No. 18-10685, entitled: **RESOLUTION RELATING TO SPECIAL IMPROVEMENT DISTRICT NO. 1404; DECLARING IT TO BE THE INTENTION OF THE CITY COUNCIL TO CREATE THE DISTRICT FOR THE PURPOSE OF UNDERTAKING CERTAIN LOCAL IMPROVEMENTS AND FINANCING THE COSTS THEREOF AND INCIDENTAL THERETO THROUGH THE ISSUANCE OF SPECIAL IMPROVEMENT DISTRICT BONDS SECURED BY THE CITY'S SPECIAL IMPROVEMENT DISTRICT REVOLVING FUND** (the "Resolution") was duly adopted by the City Council of the City at a meeting on January 22, 2018; that the meeting was duly held by the City Council and was attended throughout by a quorum, pursuant to call and notice of such meeting given as required by law; and that the Resolution has not as of the date hereof been amended or repealed.

I further certify that, upon vote being taken on the Resolution at said meeting, the following Councilmembers voted in favor thereof: Cromley, Yakawich, Brewster, Ewalt, Joy, Friedel, Ronning, Clark, Brown and Mayor Cole

voted against the same: _____

or were absent: _____

WITNESS my hand officially this 22nd day of January, 2018.


Toni R. Keehner,
Deputy City Clerk

RESOLUTION NO. 18-10685

RESOLUTION RELATING TO SPECIAL IMPROVEMENT DISTRICT NO. 1404; DECLARING IT TO BE THE INTENTION OF THE CITY COUNCIL TO CREATE THE DISTRICT FOR THE PURPOSE OF UNDERTAKING CERTAIN LOCAL IMPROVEMENTS AND FINANCING THE COSTS THEREOF AND INCIDENTAL THERETO THROUGH THE ISSUANCE OF SPECIAL IMPROVEMENT DISTRICT BONDS SECURED BY THE CITY'S SPECIAL IMPROVEMENT DISTRICT REVOLVING FUND

BE IT RESOLVED by the City Council of the City of Billings, Montana (the "City"), as follows:

Section 1. Proposed Improvements; Intention to Create District. The City proposes to undertake certain local improvements within Annafeld Subdivision First Filing (the "Annafeld Subdivision") as more particularly described herein (the "Improvements") to benefit certain properties located in the City as more particularly described herein. The costs of the Improvements are to be assessed as more particularly described herein. It is the intention of this Council to create and establish in the City under Montana Code Annotated, Title 7, Chapter 12, Parts 41 and 42, as amended, Special Improvement District No. 1404 (the "District") for the purpose of undertaking the Improvements and assessing the properties in the District for the costs thereof.

Section 2. Number of District. The District, if the same shall be created and established, shall be known and designated as Special Improvement District No. 1404 of the City of Billings, Montana.

Section 3. Boundaries of District. The limits and boundaries of the District are depicted on a map attached as Exhibit A hereto (which is hereby incorporated herein and made a part hereof) and more particularly described on Exhibit B hereto (which is hereby incorporated herein and made a part hereof), which boundaries are designated and confirmed as the boundaries of the District. A list of each of the properties in the District is shown on Exhibit F hereto (which is hereby incorporated herein and made a part hereof) and each of the property owners in the District is shown on Exhibit D hereto. The Annafeld Subdivision is coterminous with the boundaries of the District.

Section 4. General Character of the Improvements. The general character of the Improvements, as shown in Exhibit E, consists of the construction and installation of streetlights and park improvements within the District.

Section 5. Engineer and Estimated Costs of the Improvements. The Engineer for the Improvements is Sanderson Stewart who has been selected by McCall Development, Inc., the owner of all of the properties in the District and the developer of the Annafeld Subdivision (the "Developer"), as more particularly described in Section 8(f). The Engineer and has estimated that the costs of the Improvements (excluding engineering, design and

construction administration costs) are \$1,000,000 and more particularly described on Exhibit C hereto (which is hereby incorporated herein and made a part hereof) and such costs have been reviewed by the City's Public Works Department. Costs of the Improvements include costs of the construction and installation of the Improvements, costs for the creation of the District, costs of funding a deposit to the City's Special Improvement District Revolving Fund (the "Revolving Fund"), costs associated with the sale of the Bonds (as hereinafter defined), and all other incidental costs (excluding engineering, design and construction administration costs). All costs of engineering, design and construction administration related to the Improvements will be paid for by the Developer and will not be assessed against properties in the District.

Section 6. Property to be Assessed; Assessment Methodologies.

6.1. Property to be Assessed. The properties in the District will benefit from, and be benefited by, the Improvements and will be assessed for costs of the Improvements as specified in Sections 6 and 7. Costs of the Improvements shall be assessed against the property in the District based on the area option method described in Section 7-12-4162, M.C.A., as particularly applied and set forth in this Section 6.

6.2 Assessment Methodologies.

(a) Area Option Method. Each property within the District will be assessed for that portion of the total costs of the Improvements that the assessable area of such property bears to the total assessable area of all properties in the District. The total assessable area of all properties to be assessed is 643,422 square feet. The costs of the Improvements to be assessed against properties in the District, per square foot of assessable area, are estimated to be \$1.554419. If an increase occurs in the number of properties within the boundaries of the District (due to the subdivision of any one or more properties or otherwise) during the term of the Bonds, the assessment per property then in the District will be recalculated as provided in M.C.A. 7-12-4162(3)(b).

6.3. Assessment Methodologies Equitable and Consistent With Benefit. This Council hereby determines that the method of assessment and the assessment of costs of the Improvements against the properties in the District as prescribed in this Section 6 are equitable and in proportion to and not exceeding the special benefits derived from the Improvements by the properties to be assessed therefor. In addition, the Subdivision Improvements Agreement for the Annafeld Subdivision provides that the streetlight and park improvements will be borne by the landowners through either a private contract or the creation of a Special Improvement District.

Section 7. Payment for Improvements. Costs of the Improvements are to be paid from the proceeds of Special Improvement District Bonds (the "Bonds") in an aggregate principal amount not to exceed \$1,000,000.00.

Section 8. Bond Financing; Pledge of Revolving Fund; Findings and Determinations. The Bonds will be repaid from the assessments for costs of the Improvements, together with interest thereon calculated pursuant to M.C.A. 7-21-4189, to be levied against the properties in the District. Assessments for the costs of the Improvements, together with interest thereon, shall be payable over a term not exceeding 15 years, each in equal semiannual installments as this Council shall prescribe in the resolution authorizing the issuance of the Bonds. Principal of and interest on the Bonds will be paid from such assessments.

All property owners in the District shall have the opportunity to prepay their assessments prior to sale of the Bonds. After the Bonds are issued, all property owners in the District have the right to prepay assessments as provided by law.

This Council further finds that it is in the public interest, and in the best interest of the City and the District, to secure payment of principal of and interest on the Bonds by the Revolving Fund and hereby authorizes the City to enter into the undertakings and agreements authorized in Section 7-12-4225 in respect of the Bonds.

In determining to authorize the issuance of the Bonds and the pledge of the Revolving Fund therefor, this Council has taken into consideration the following factors:

(a) Estimated Market Value of Parcels. The estimated market value of the properties in the District as of the date of adoption of this resolution, as estimated by the County Assessor, ranges from \$735 to \$829, and is set forth in Exhibit F. The estimated average market value of the properties in the District is \$782 and the median market value of the properties in the District is \$782. These estimated market values assume that the properties in the District constitute agricultural land and do not take into account the street and utility improvements constructed and installed in 2017 by the Developer, as more particularly described in Section 8(f). The special assessments to be levied against the properties in the District are less than the increase in estimated value of the properties as a result of the construction of the Improvements. All of the properties in the District are zoned Planned Unit Development.

(b) Diversity of Property Ownership. There are a total of 71 properties in the District, all of which are owned by the Developer. No improvements, public or private, are located on any of the properties within the District, other than the street and utility improvements, as more particularly described in Section 8(f).

(c) Comparison of Special Assessments, Property Taxes and Market Value. Based on an analysis of the aggregate amount of the proposed assessments, any outstanding assessments (whether or not delinquent), and any delinquent property taxes (as well as any known industrial development bonds theretofore issued and secured by a mortgage against a property in the District) against each property in the District in comparison to the estimated market value of such property after the

Improvements, the City concludes that, overall, the estimated market value of the properties in the District exceeds the sum of the proposed assessments, outstanding assessments and delinquent property taxes, and is set forth in Exhibit F.

(d) Delinquencies. An analysis of the amount of delinquencies in the payment of outstanding assessments or property taxes levied against the properties in the District is set forth in Exhibit F, which analysis shows that of 71 properties, 0 properties were delinquent.

(e) Public Benefit of the Improvements. The Developer dedicated the public park land to the City for purposes of public parks and the street lights are being built in the public right-of-way and serve a public benefit.

(f) Other Factors. The Annafeld Subdivision is located in the southwestern part of the City, south of Elysian Road. This is one of the fastest growing areas within the City. The Developer intends to undertake the development of a residential community, which will include a diverse mix of single family, cottage, town home and apartment living options, with approximately 1000 residences. In 2017, the Developer installed the streets and utilities serving the properties in the Annafeld Subdivision. The costs of the street and utility improvements (\$1,267,144.06) have been reviewed by the City's Public Works Department. The street and utility improvements are solely within the boundaries of the District and in accordance with the City's Special Improvement District Policy regarding raw land subdivisions as set forth in Resolution No. 05-18234 adopted by the Council on January 24, 2005 (the "Raw Land Policy") shall constitute On-Site Improvements (i.e., those improvements located within the boundaries of a Special Improvement District) in satisfaction of the requirement that the Developer directly pay or finance 50% or more of the costs of the On-Site Improvements in connection with the of the District and the issuance of the Bonds. The costs of the street and utility improvements, when combined with the costs of the Improvements, represent 56% of the total On-Site Improvements. In addition, all costs of engineering, design and construction administration related to the Improvements will be paid for by the Developer and will not be assessed against properties in the District.

Section 9. Reimbursement Expenditures.

9.1 Regulations. The United States Department of Treasury has promulgated final regulations governing the use of proceeds of tax-exempt bonds, all or a portion of which are to be used to reimburse the City for project expenditures paid by the City prior to the date of issuance of such bonds. Those regulations (Treasury Regulations, Section 1.150-2) (the "Regulations") require that the City adopt a statement of official intent to reimburse an original expenditure not later than 60 days after payment of the original expenditure. The Regulations also generally require that the bonds be issued and the reimbursement allocation made from the proceeds of the bonds within 18 months (or three years, if the reimbursement bond issue qualifies for the "small issuer" exception from the arbitrage rebate requirement)

after the later of (i) the date the expenditure is paid or (ii) the date the project is placed in service or abandoned, but (unless the issue qualifies for the "small issuer" exception from the arbitrage rebate requirement) in no event more than three years after the date the expenditure is paid. The Regulations generally permit reimbursement of capital expenditures and costs of issuance of the bonds.

9.2 Prior Expenditures. Other than (i) expenditures to be paid or reimbursed from sources other than the Bonds, (ii) expenditures permitted to be reimbursed under the transitional provision contained in Section 1.150-2(j)(2) of the Regulations, (iii) expenditures constituting preliminary expenditures within the meaning of Section 1.150-2(f)(2) of the Regulations, or (iv) expenditures in a "de minimus" amount (as defined in Section 1.150-2(f)(1) of the Regulations), no expenditures for the Improvements have been paid by the City before the date 60 days before the date of adoption of this resolution.

9.3 Declaration of Intent. The City reasonably expects to reimburse the expenditures made for costs of the Improvements out of the proceeds of Bonds in an estimated maximum aggregate principal amount of \$1,000,000.00 after the date of payment of all or a portion of the costs of the Improvements. All reimbursed expenditures shall be capital expenditures, a cost of issuance of the Bonds or other expenditures eligible for reimbursement under Section 1.150-2(d)(3) of the Regulations.

9.4 Budgetary Matters. As of the date hereof, there are no City funds reserved, allocated on a long-term basis or otherwise set aside (or reasonably expected to be reserved, allocated on a long-term basis or otherwise set aside) to provide permanent financing for the expenditures related to the Improvements, other than pursuant to the issuance of the Bonds. The statement of intent contained in this resolution, therefore, is determined to be consistent with the City's budgetary and financial circumstances as they exist or are reasonably foreseeable on the date hereof.

9.5 Reimbursement Allocations. The City's financial officer shall be responsible for making the "reimbursement allocations" described in the Regulations, being generally the transfer of the appropriate amount of proceeds of the Bonds to reimburse the source of temporary financing used by the City to make prior payment of the costs of the Improvements. Each allocation shall be evidenced by an entry on the official books and records of the City maintained for the Bonds or the Improvements and shall specifically identify the actual original expenditure being reimbursed.

Section 10. Public Hearing; Protests. At any time within fifteen (15) days from and after the date of the first publication of the notice of the passage and approval of this resolution, any owner of real property within the District subject to assessment and taxation for the cost and expense of making the Improvements may make and file with the City Clerk until 12:00 p.m., M.T., on the expiration date of said 15-day period (February 12, 2018), written protest against the proposed Improvements, or against the extension or creation of the District or both, and this Council will at its next regular meeting after the expiration of the

fifteen (15) days in which such protests in writing can be made and filed, proceed to hear all such protests so made and filed; which said, regular meeting will be held on Monday the 12th day of February 2018, at 6:30 p.m., in the Council Chambers, at 220 North 27th Street, in Billings, Montana.

Section 11. Notice of Passage of Resolution of Intention. The City Clerk is hereby authorized and directed to publish or cause to be published a copy of a notice of the passage of this resolution in the *Yellowstone County News*, a newspaper of general circulation in Yellowstone County on January 26 and February 2, 2018, in the form and manner prescribed by law, and to mail or cause to be mailed a copy of said notice to every person, firm, corporation, or the agent of such person, firm, or corporation, with real property within the District listed in his or her name upon the last completed assessment roll for state, county, and school district taxes, at his last-known address, on or before the same day such notice is first published.

PASSED AND ADOPTED by the City Council of the City of Billings, Montana, this 22nd day of January 2018.



CITY OF BILLINGS:

By: William A. Cole
William A. Cole, Mayor

ATTEST:

By: Denise R. Bohlman
Denise R. Bohlman, City Clerk

S.I.D. #1404 - EXHIBIT A

UNPLATTED

11147
SUBDIVISION
LOT 9

ELYSIAN ROAD

18
19

LOT 2

ADAM & MOLLIE
WALTER SUBDIVISION,
FIRST FILING

-BLOCK 1-

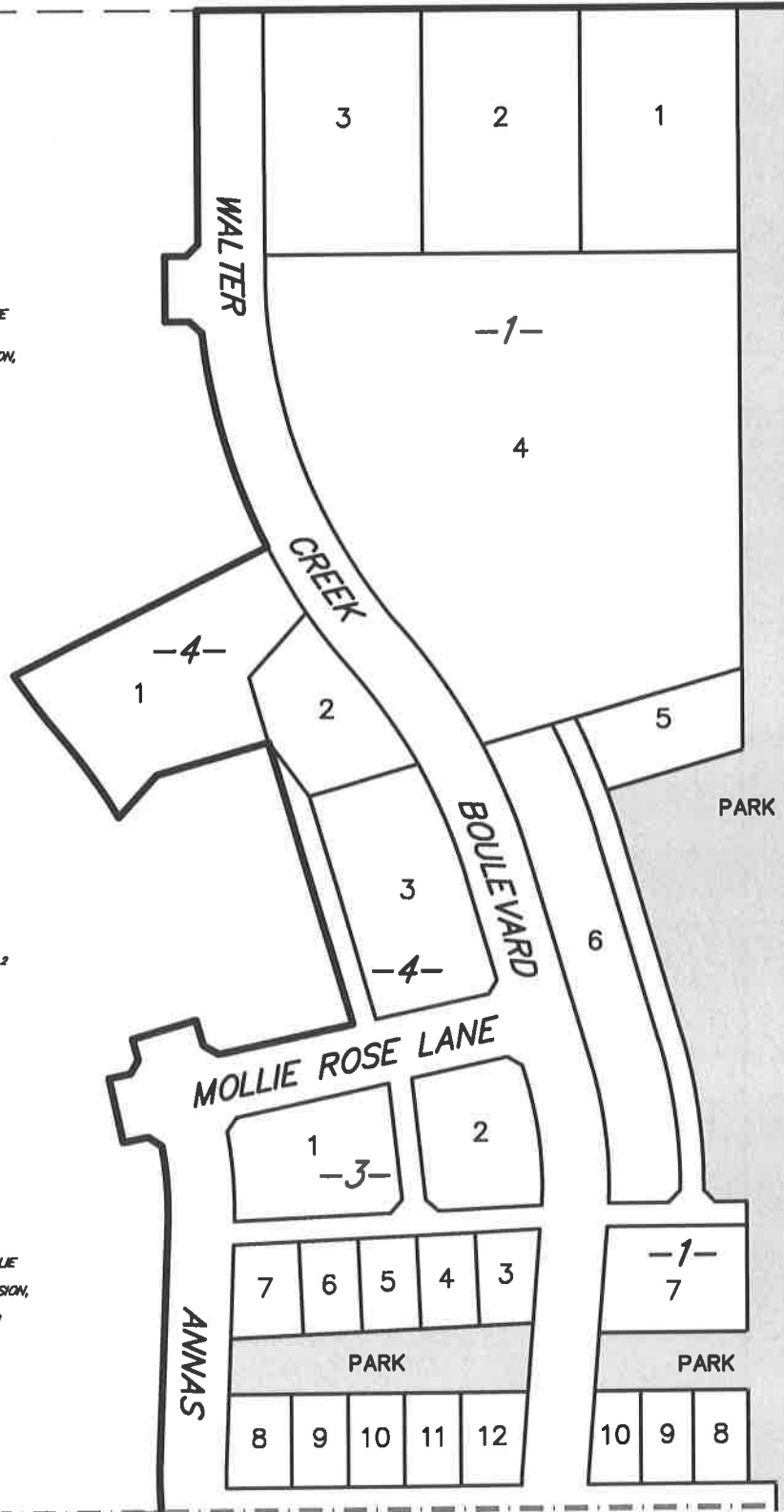


NORTH LOT 2

SCALE: 1" = 150'

ADAM & MOLLIE
WALTER SUBDIVISION,
FIRST FILING

-BLOCK 1-



HOGANS SLOUGH

LOT 2
SUBDIVISION
MEADOWS
HARMONY
FIRST FILING
-BLOCK 1-

MATCHLINE

MATCHLINE

1 of 2

S.I.D. #1404 - EXHIBIT A

MATCHLINE

MATCHLINE

CERTIFICATE
OF
SURVEY
No. 3594

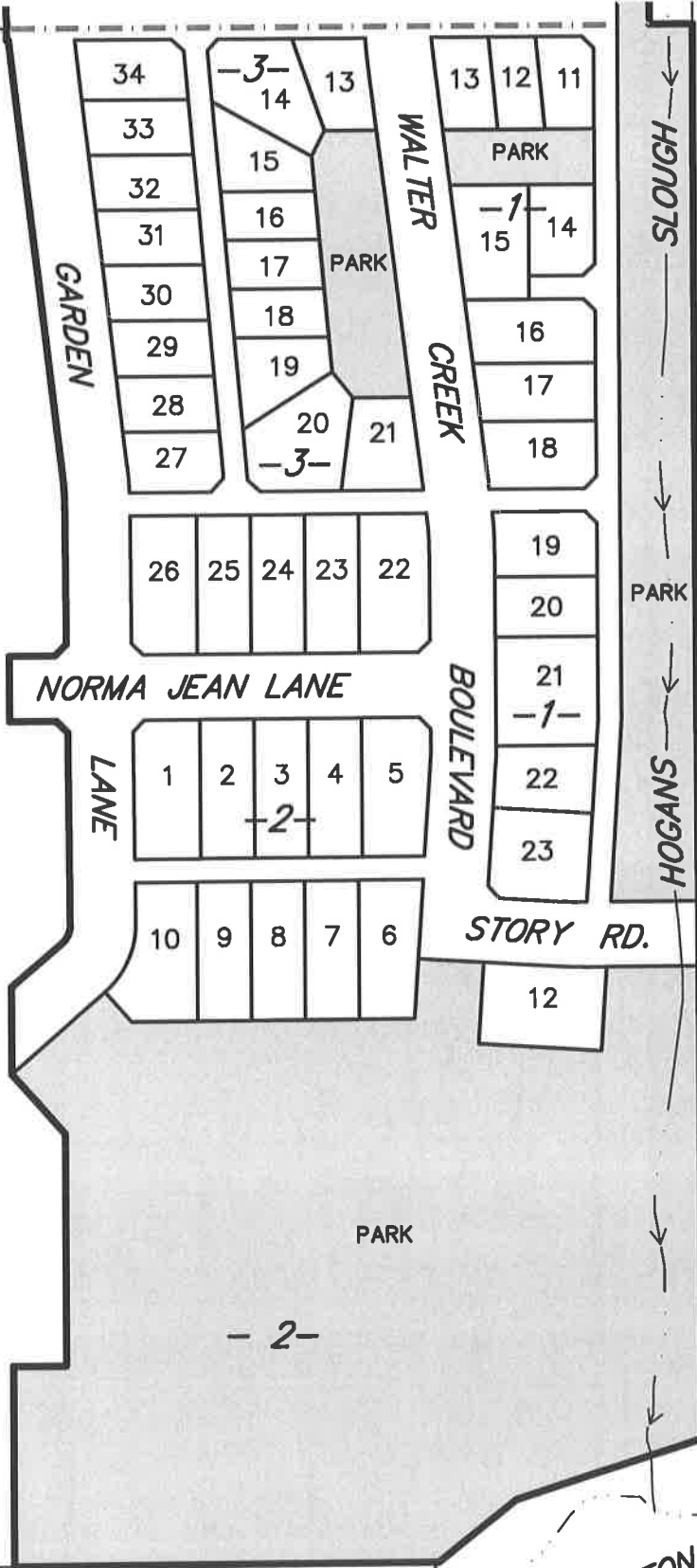


NORTH

SCALE: 1" = 150'

TRACT 2

CERTIFICATE
OF
SURVEY
No. 3594



LOT 2
HARMONY MEADOWS SUBDIVISION - BLOCK 1 -
FIRST FILING

SID 1404 EXHIBIT B

SID 1404 includes Annafeld Subdivision Block 1, Lots 1-23, Block 2, Lots 1-10, 12, Block 3, Lots 1-34, Block 4, Lots 1-3.

SID 1404 Annafeld Parks and Streetlights

Exhibit C Engineers Estimate of Probable Cost

Prepared By: City of Billings

Item Number	Description	Quantity	Unit	Engineers Estimate	
				Unit Prices Dollars	Amount Dollars
100	Street Lights	1	LS	\$250,000.00	\$250,000.00
101	Park Construction	1	LS	\$646,800.00	\$646,800.00
				Sub-Total	\$896,800.00
				Engineering	\$20,000.00
				Total	\$916,800.00
				Finance Fee	\$1,200.00
				Revolving Fund 5%	\$50,000.00
				Bond Discount 2%	\$20,000.00
				Issuance Costs	\$12,000.00
					\$1,000,000.00
				Area to be assessed	643,422
				Assessment per SF	\$1.5541899

SID 1404 Annafeld Parks and Streetlights
Exhibit D Property Owner Description and Assessment
Prepared By: City of Billings

TAX ID	OWNER	ASSESSMENT #1	
		LOT AREA	STREETLIGHT & PARK \$1,55418/ST
A36416	Mccall Development, Inc. 1536 Muldowney Lane Ste 100 Billings, MT 59101	28,074.00	\$41,632.33
A36417	Mccall Development, Inc. 1537 Muldowney Lane Ste 100 Billings, MT 59102	28,108.00	\$43,082.06
A36418	Mccall Development, Inc. 1538 Muldowney Lane Ste 100 Billings, MT 59103	28,153.00	\$41,752.00
A36419	Mccall Development, Inc. 1539 Muldowney Lane Ste 100 Billings, MT 59104	135,644.00	\$211,127.39
A36420	Mccall Development, Inc. 1540 Muldowney Lane Ste 100 Billings, MT 59105	8,071.00	\$13,042.64
A36421	Mccall Development, Inc. 1541 Muldowney Lane Ste 100 Billings, MT 59106	25,015.00	\$38,878.06
A36422	Mccall Development, Inc. 1542 Muldowney Lane Ste 100 Billings, MT 59107	11,028.00	\$17,139.63
A36423	Mccall Development, Inc. 1543 Muldowney Lane Ste 100 Billings, MT 59108	3,748.00	\$5,896.19
A36424	Mccall Development, Inc. 1544 Muldowney Lane Ste 100 Billings, MT 59109	3,530.00	\$5,484.39
A36425	Mccall Development, Inc. 1545 Muldowney Lane Ste 100 Billings, MT 59110	3,329.00	\$5,178.80
A36426	Mccall Development, Inc. 1546 Muldowney Lane Ste 100 Billings, MT 59111	3,590.00	\$5,579.54
A36427	Mccall Development, Inc. 1547 Muldowney Lane Ste 100 Billings, MT 59112	7,731.00	\$12,021.89
A36428	Mccall Development, Inc. 1548 Muldowney Lane Ste 100 Billings, MT 59113	2,853.00	\$4,408.28
A36429	Mccall Development, Inc. 1549 Muldowney Lane Ste 100 Billings, MT 59114	4,401.00	\$6,839.99
A36430	Mccall Development, Inc. 1550 Muldowney Lane Ste 100 Billings, MT 59115	4,187.00	\$6,501.43
A36431	Mccall Development, Inc. 1551 Muldowney Lane Ste 100 Billings, MT 59116	3,873.00	\$5,912.76
A36432	Mccall Development, Inc. 1552 Muldowney Lane Ste 100 Billings, MT 59117	5,081.00	\$7,896.84
A36433	Mccall Development, Inc. 1553 Muldowney Lane Ste 100 Billings, MT 59118	3,479.00	\$5,515.41
A36434	Mccall Development, Inc. 1554 Muldowney Lane Ste 100 Billings, MT 59119	4,681.00	\$7,554.92
A36435	Mccall Development, Inc. 1555 Muldowney Lane Ste 100 Billings, MT 59120	4,541.00	\$7,087.88
A36436	Mccall Development, Inc. 1556 Muldowney Lane Ste 100 Billings, MT 59121	8,140.00	\$12,651.11
A36437	Mccall Development, Inc. 1557 Muldowney Lane Ste 100 Billings, MT 59122	4,788.00	\$7,452.34
A36438	Mccall Development, Inc. 1558 Muldowney Lane Ste 100 Billings, MT 59123	6,567.00	\$10,206.37
A36441	Mccall Development, Inc. 1559 Muldowney Lane Ste 100 Billings, MT 59124	6,808.00	\$10,577.82
A36442	Mccall Development, Inc. 1560 Muldowney Lane Ste 100 Billings, MT 59125	5,508.00	\$8,560.48
A36443	Mccall Development, Inc. 1561 Muldowney Lane Ste 100 Billings, MT 59126	5,508.00	\$8,560.48
A36444	Mccall Development, Inc. 1562 Muldowney Lane Ste 100 Billings, MT 59127	5,508.00	\$8,560.48
A36445	Mccall Development, Inc. 1563 Muldowney Lane Ste 100 Billings, MT 59128	6,719.00	\$10,442.60
A36446	Mccall Development, Inc. 1564 Muldowney Lane Ste 100 Billings, MT 59129	6,114.00	\$9,302.32
A36447	Mccall Development, Inc. 1565 Muldowney Lane Ste 100 Billings, MT 59130	5,508.00	\$8,560.48
A36448	Mccall Development, Inc. 1566 Muldowney Lane Ste 100 Billings, MT 59131	5,508.00	\$8,560.48
A36449	Mccall Development, Inc. 1567 Muldowney Lane Ste 100 Billings, MT 59132	5,508.00	\$8,560.48
A36450	Mccall Development, Inc. 1568 Muldowney Lane Ste 100 Billings, MT 59133	7,215.00	\$11,213.46
A36452	Mccall Development, Inc. 1569 Muldowney Lane Ste 100 Billings, MT 59134	7,383.00	\$11,474.58

	Mccall Development, Inc. 1570 Mullooney Lane Ste 100 Billings, MT		
A36454	59135	18,813.00	\$71,899.11
	Mccall Development, Inc. 1571 Mullooney Lane Ste 100 Billings, MT		
A36455	59138	12,008.00	\$18,807.50
	Mccall Development, Inc. 1572 Mullooney Lane Ste 100 Billings, MT		
A36456	59137	4,039.00	\$6,277.87
	Mccall Development, Inc. 1573 Mullooney Lane Ste 100 Billings, MT		
A36457	59138	4,000.00	\$6,216.76
	Mccall Development, Inc. 1574 Mullooney Lane Ste 100 Billings, MT		
A36458	59139	4,000.00	\$6,216.76
	Mccall Development, Inc. 1575 Mullooney Lane Ste 100 Billings, MT		
A36459	59140	4,000.00	\$6,216.76
	Mccall Development, Inc. 1576 Mullooney Lane Ste 100 Billings, MT		
A36460	59141	4,058.00	\$7,239.42
	Mccall Development, Inc. 1577 Mullooney Lane Ste 100 Billings, MT		
A36461	59142	4,327.00	\$6,734.98
	Mccall Development, Inc. 1578 Mullooney Lane Ste 100 Billings, MT		
A36462	59143	3,860.00	\$5,988.09
	Mccall Development, Inc. 1579 Mullooney Lane Ste 100 Billings, MT		
A36463	59144	3,840.00	\$5,988.09
	Mccall Development, Inc. 1580 Mullooney Lane Ste 100 Billings, MT		
A36464	59145	3,840.00	\$5,988.09
	Mccall Development, Inc. 1581 Mullooney Lane Ste 100 Billings, MT		
A36465	59146	4,943.00	\$6,749.85
	Mccall Development, Inc. 1582 Mullooney Lane Ste 100 Billings, MT		
A36466	59147	4,238.00	\$6,586.60
	Mccall Development, Inc. 1583 Mullooney Lane Ste 100 Billings, MT		
A36467	59148	6,581.00	\$10,238.12
	Mccall Development, Inc. 1584 Mullooney Lane Ste 100 Billings, MT		
A36468	59149	4,322.00	\$6,717.21
	Mccall Development, Inc. 1585 Mullooney Lane Ste 100 Billings, MT		
A36469	59150	3,373.00	\$5,242.28
	Mccall Development, Inc. 1586 Mullooney Lane Ste 100 Billings, MT		
A36470	59151	3,373.00	\$5,242.28
	Mccall Development, Inc. 1587 Mullooney Lane Ste 100 Billings, MT		
A36471	59152	3,373.00	\$5,242.28
	Mccall Development, Inc. 1588 Mullooney Lane Ste 100 Billings, MT		
A36472	59153	4,364.00	\$6,782.49
	Mccall Development, Inc. 1589 Mullooney Lane Ste 100 Billings, MT		
A36473	59154	6,847.00	\$10,796.96
	Mccall Development, Inc. 1590 Mullooney Lane Ste 100 Billings, MT		
A36474	59155	4,785.00	\$7,436.80
	Mccall Development, Inc. 1591 Mullooney Lane Ste 100 Billings, MT		
A36475	59156	7,121.00	\$11,067.39
	Mccall Development, Inc. 1592 Mullooney Lane Ste 100 Billings, MT		
A36476	59157	5,520.00	\$8,979.13
	Mccall Development, Inc. 1593 Mullooney Lane Ste 100 Billings, MT		
A36477	59158	5,520.00	\$8,979.13
	Mccall Development, Inc. 1594 Mullooney Lane Ste 100 Billings, MT		
A36478	59159	5,520.00	\$8,979.13
	Mccall Development, Inc. 1595 Mullooney Lane Ste 100 Billings, MT		
A36479	59160	6,730.00	\$10,459.20
	Mccall Development, Inc. 1596 Mullooney Lane Ste 100 Billings, MT		
A36480	59161	4,239.00	\$6,588.21
	Mccall Development, Inc. 1597 Mullooney Lane Ste 100 Billings, MT		
A36481	59162	3,991.00	\$6,187.23
	Mccall Development, Inc. 1598 Mullooney Lane Ste 100 Billings, MT		
A36482	59163	4,048.00	\$6,292.82
	Mccall Development, Inc. 1599 Mullooney Lane Ste 100 Billings, MT		
A36483	59164	4,117.00	\$6,398.60
	Mccall Development, Inc. 1600 Mullooney Lane Ste 100 Billings, MT		
A36484	59165	4,185.00	\$6,504.29
	Mccall Development, Inc. 1601 Mullooney Lane Ste 100 Billings, MT		
A36485	59166	4,253.00	\$6,609.97
	Mccall Development, Inc. 1602 Mullooney Lane Ste 100 Billings, MT		
A36486	59167	4,321.00	\$6,715.65
	Mccall Development, Inc. 1603 Mullooney Lane Ste 100 Billings, MT		
A36487	59168	4,787.00	\$7,482.29
	Mccall Development, Inc. 1604 Mullooney Lane Ste 100 Billings, MT		
A36488	59169	7,901.00	\$12,361.46
	Mccall Development, Inc. 1605 Mullooney Lane Ste 100 Billings, MT		
A36489	59170	12,041.00	\$18,714.00
	Mccall Development, Inc. 1606 Mullooney Lane Ste 100 Billings, MT		
A36492	59171	21,458.00	\$33,349.81
		643,422.00	\$1,090,008.04

SID 1404 Annafeld Parks and Streetlights
Exhibit E Description of Improvements
Prepared by: City of Billings

Special Improvement District No. 1404 shall construct streetlights and park improvements within Annafeld Subdivision 1st Filing within the City of Billings.

SID 1404 Parks and Streetlights
Exhibit F Property Market Value and Delinquency
Prepared By: City of Billings

TAX I.D. NUMBER	PREVIOUS SID #	PREVIOUS		SID 1404 ASSESSMENT	SID 1404 CASH CONTRIBUTION	SID PAY-OFF + DELINQUENT SID 1404 ASSESSMENT		ESTIMATED MARKET VALUE	ESTIMATED MARKET VALUE AFTER IMPROVEMENTS
		SID PAY-OFF	DELINQUENT			SID 1404	SID 1404		
A36416				\$43,632.33	\$0.00	\$43,632.33		\$43,632.33	
A36417				\$43,682.06	\$0.00	\$43,682.06		\$43,682.06	
A36418				\$43,752.00	\$0.00	\$43,752.00		\$43,752.00	
A36419				\$211,127.39	\$0.00	\$211,127.39		\$211,127.39	
A36420				\$13,942.64	\$0.00	\$13,942.64		\$13,942.64	
A36421				\$38,878.06	\$0.00	\$38,878.06		\$38,878.06	
A36422				\$17,139.61	\$0.00	\$17,139.61		\$17,139.61	
A36423				\$5,856.19	\$0.00	\$5,856.19		\$5,856.19	
A36424				\$5,486.29	\$0.00	\$5,486.29		\$5,486.29	
A36425				\$5,173.90	\$0.00	\$5,173.90		\$5,173.90	
A36426				\$5,579.54	\$0.00	\$5,579.54		\$5,579.54	
A36427				\$5,021.59	\$0.00	\$5,021.59		\$5,021.59	
A36428				\$5,988.29	\$0.00	\$5,988.29		\$5,988.29	
A36429				\$6,839.99	\$0.00	\$6,839.99		\$6,839.99	
A36430				\$9,390.42	\$0.00	\$9,390.42		\$9,390.42	
A36431				\$9,127.76	\$0.00	\$9,127.76		\$9,127.76	
A36432				\$7,896.84	\$0.00	\$7,896.84		\$7,896.84	
A36433				\$8,515.41	\$0.00	\$8,515.41		\$8,515.41	
A36434				\$7,554.92	\$0.00	\$7,554.92		\$7,554.92	
A36435				\$7,057.58	\$0.00	\$7,057.58		\$7,057.58	
A36436				\$12,651.11	\$0.00	\$12,651.11		\$12,651.11	
A36437				\$7,452.34	\$0.00	\$7,452.34		\$7,452.34	
A36438				\$10,206.37	\$0.00	\$10,206.37		\$10,206.37	
A36441				\$10,577.82	\$0.00	\$10,577.82		\$10,577.82	
A36442				\$8,560.48	\$0.00	\$8,560.48		\$8,560.48	
A36443				\$8,560.48	\$0.00	\$8,560.48		\$8,560.48	
A36444				\$8,560.48	\$0.00	\$8,560.48		\$8,560.48	
A36445				\$10,442.60	\$0.00	\$10,442.60		\$10,442.60	
A36446				\$9,502.32	\$0.00	\$9,502.32		\$9,502.32	
A36447				\$8,560.48	\$0.00	\$8,560.48		\$8,560.48	
A36448				\$8,560.48	\$0.00	\$8,560.48		\$8,560.48	
A36449				\$8,560.48	\$0.00	\$8,560.48		\$8,560.48	
A36450				\$11,213.48	\$0.00	\$11,213.48		\$11,213.48	
A36452				\$11,474.58	\$0.00	\$11,474.58		\$11,474.58	
A36454				\$21,499.11	\$0.00	\$21,499.11		\$21,499.11	
A36455				\$18,802.59	\$0.00	\$18,802.59		\$18,802.59	
A36456				\$6,277.37	\$0.00	\$6,277.37		\$6,277.37	
A36457				\$6,216.76	\$0.00	\$6,216.76		\$6,216.76	
A36458				\$6,216.76	\$0.00	\$6,216.76		\$6,216.76	
A36459				\$6,216.76	\$0.00	\$6,216.76		\$6,216.76	
A36460				\$7,239.42	\$0.00	\$7,239.42		\$7,239.42	
A36461				\$6,724.98	\$0.00	\$6,724.98		\$6,724.98	
A36462				\$5,968.09	\$0.00	\$5,968.09		\$5,968.09	
A36463				\$5,968.09	\$0.00	\$5,968.09		\$5,968.09	
A36464				\$5,968.09	\$0.00	\$5,968.09		\$5,968.09	
A36465				\$6,749.85	\$0.00	\$6,749.85		\$6,749.85	
A36466				\$6,586.66	\$0.00	\$6,586.66		\$6,586.66	
A36467				\$10,228.12	\$0.00	\$10,228.12		\$10,228.12	
A36468				\$6,717.21	\$0.00	\$6,717.21		\$6,717.21	
A36469				\$5,242.28	\$0.00	\$5,242.28		\$5,242.28	
A36470				\$5,242.28	\$0.00	\$5,242.28		\$5,242.28	
A36471				\$5,242.28	\$0.00	\$5,242.28		\$5,242.28	
A36472				\$6,782.49	\$0.00	\$6,782.49		\$6,782.49	
A36473				\$10,796.96	\$0.00	\$10,796.96		\$10,796.96	
A36474				\$7,436.80	\$0.00	\$7,436.80		\$7,436.80	
A36475				\$11,067.39	\$0.00	\$11,067.39		\$11,067.39	
A36476				\$8,579.13	\$0.00	\$8,579.13		\$8,579.13	
A36477				\$8,579.13	\$0.00	\$8,579.13		\$8,579.13	
A36478				\$8,579.13	\$0.00	\$8,579.13		\$8,579.13	
A36479				\$10,459.70	\$0.00	\$10,459.70		\$10,459.70	
A36480				\$6,588.21	\$0.00	\$6,588.21		\$6,588.21	
A36481				\$6,187.23	\$0.00	\$6,187.23		\$6,187.23	
A36482				\$6,292.92	\$0.00	\$6,292.92		\$6,292.92	
A36483				\$6,398.60	\$0.00	\$6,398.60		\$6,398.60	
A36484				\$6,504.29	\$0.00	\$6,504.29		\$6,504.29	
A36485				\$6,609.97	\$0.00	\$6,609.97		\$6,609.97	
A36486				\$6,715.65	\$0.00	\$6,715.65		\$6,715.65	
A36487				\$7,362.20	\$0.00	\$7,362.20		\$7,362.20	
A36490				\$43,363.46	\$0.00	\$43,363.46		\$43,363.46	
A36491				\$18,714.00	\$0.00	\$18,714.00		\$18,714.00	
A36492				\$33,349.81	\$0.00	\$33,349.81		\$33,349.81	
AVERAGE	#DIV/0!	\$0.00	\$0.00	\$14,084.51	\$0.00	\$14,084.51	#DIV/0!	\$14,084.51	
MEDIAN	#NUM!	\$0.00	\$0.00	\$7,896.84	\$0.00	\$7,896.84	#NUM!	\$7,896.84	
LOW	\$0.00	\$0.00	\$0.00	\$5,021.59	\$0.00	\$5,021.59	\$0.00	\$5,021.59	
HIGH	\$0.00	\$0.00	\$0.00	\$211,127.39	\$0.00	\$211,127.39	\$0.00	\$211,127.39	